



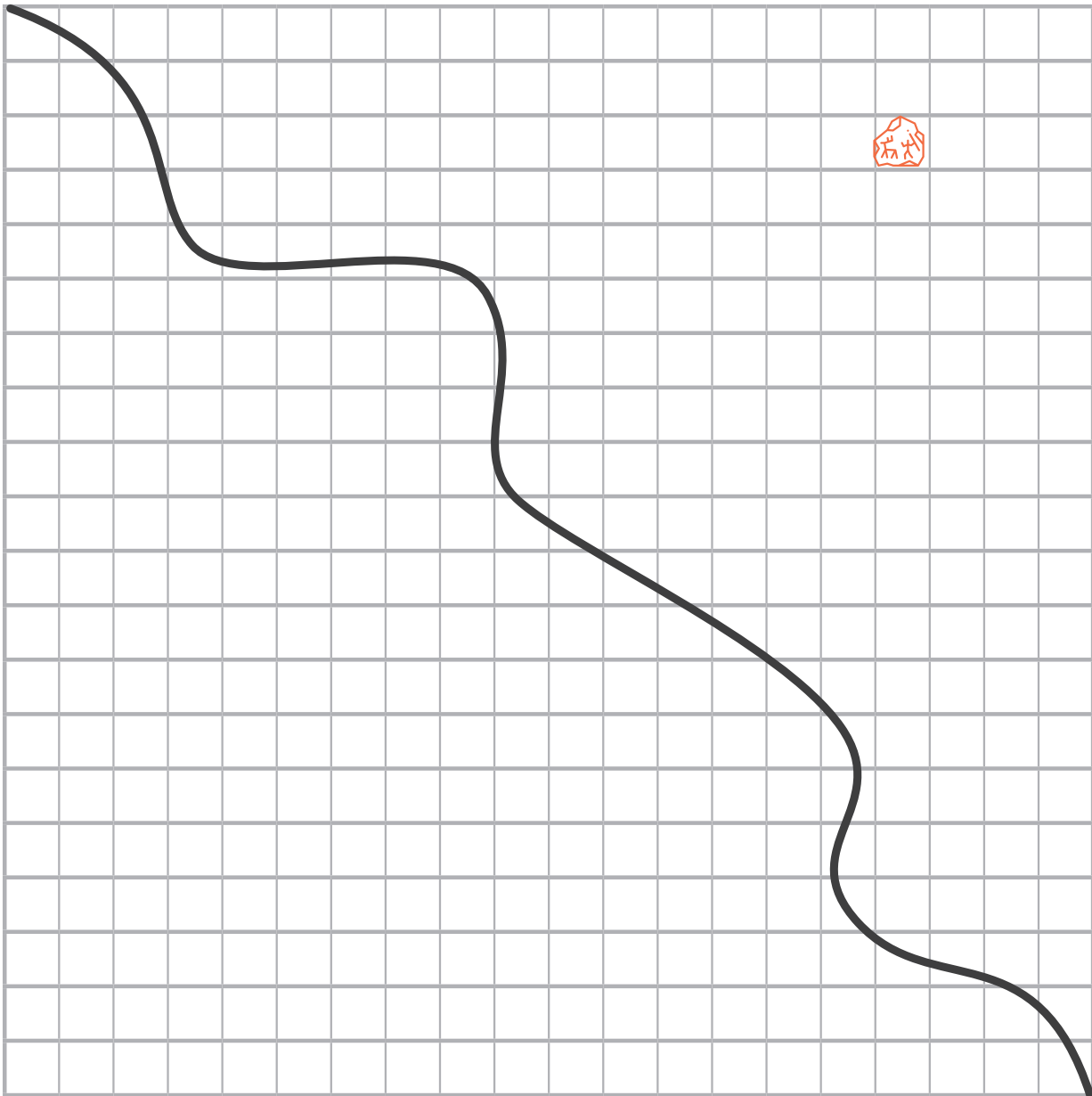
NAME _____

DATE _____

- This map shows 400-Acre Wood, including the stream and cultural site.
- Each small square represents 1 acre and is 209 feet per side.
- The diagonal distance across one square measures 294 feet.

LEGEND

-  Stream
-  Cultural site



I LOVE MY
GREEN JOB

CAREER CORNER

GEOGRAPHIC INFORMATION SYSTEMS (GIS) SPECIALISTS work with computers to create graphic images and maps that show different kinds of data. Maps of forest areas may depict land use or tree cover, and help inform decision-makers about the forest.

